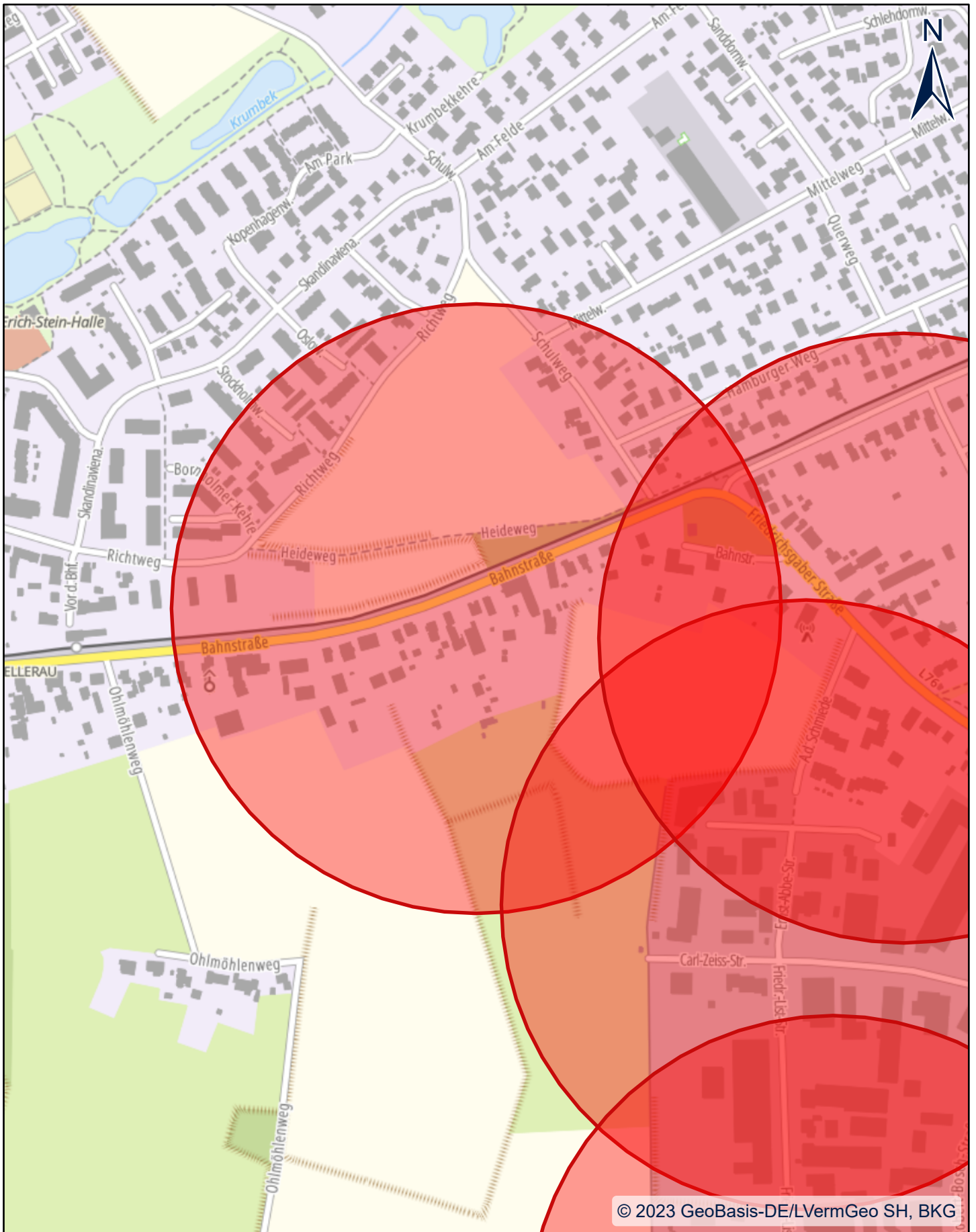


Anlage gem. Ziffer 2 der Allgemeinverfügung

CRS: ETRS 1989 UTM Zone 32N
Autor: Stadt Quickborn, FB 7,
Datum: 22.12.2023



0 15310 620 Meter
Maßstab: 1:25.000



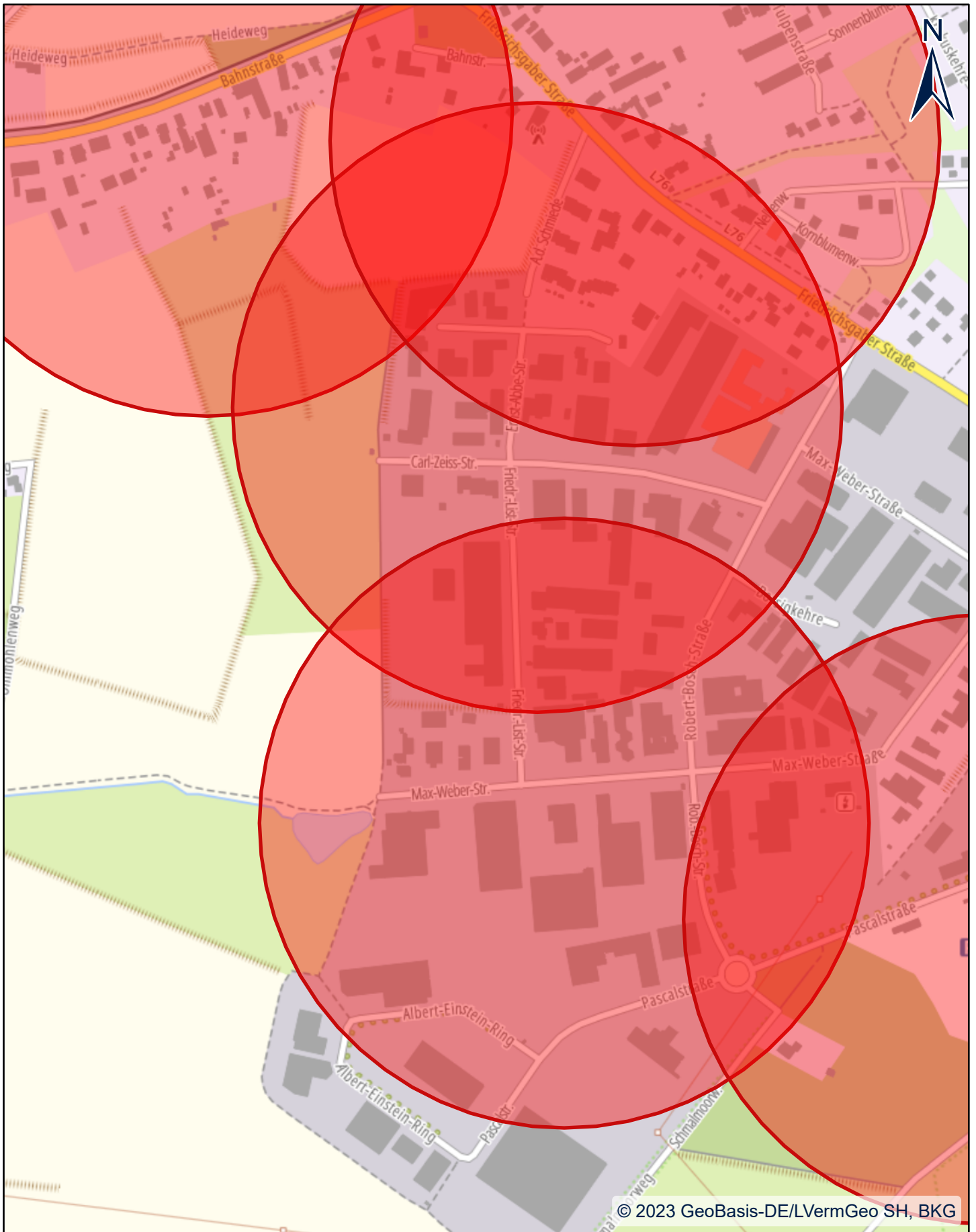
Bahnstraße 52, Quickborn - 300 m Radius

CRS: ETRS 1989 UTM Zone 32N
 Autor: Stadt Quickborn, FB 7,
 Datum: 22.12.2023



0 30 60 120 Meter

 Maßstab: 1:5.000




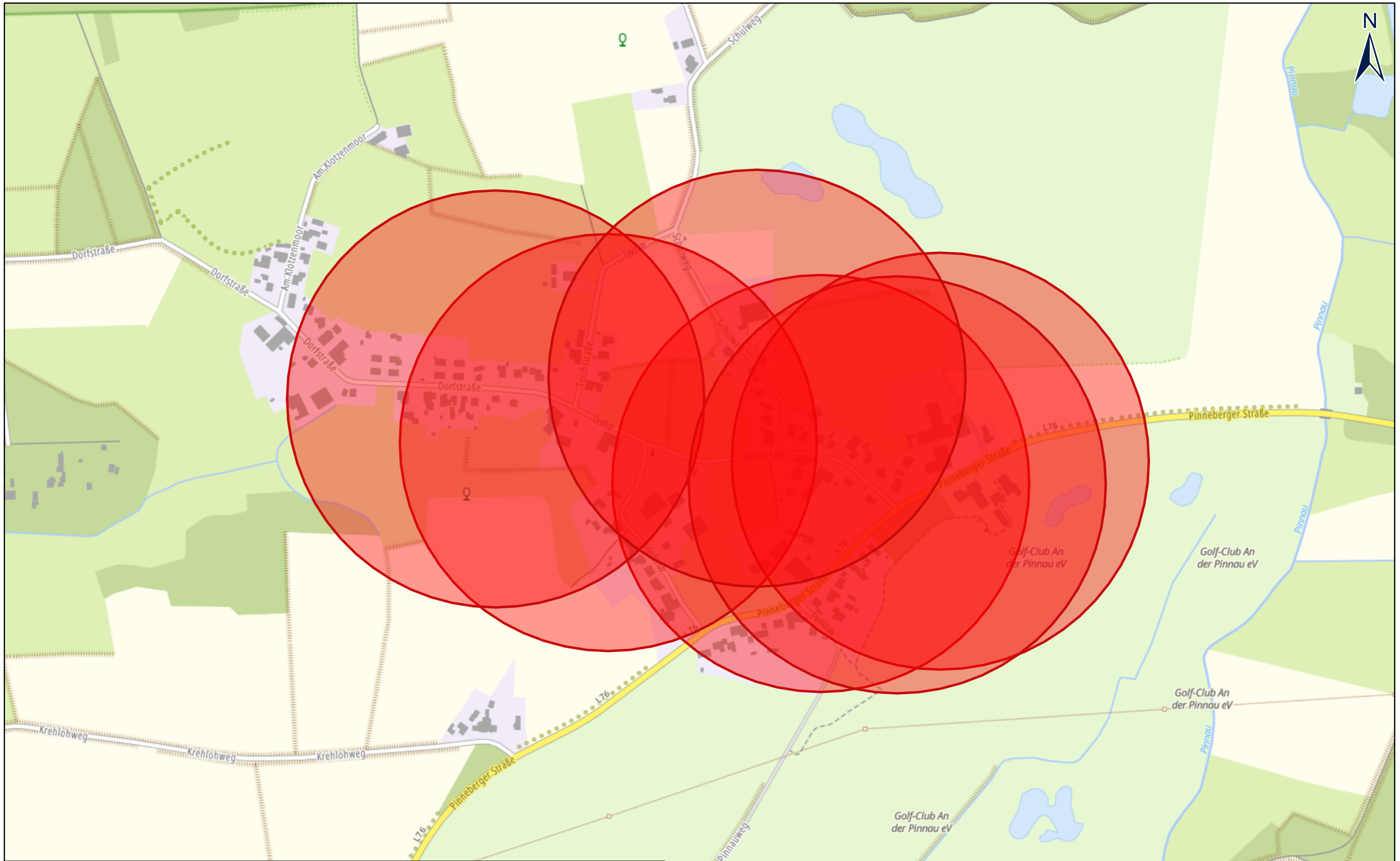
Carl-Zeiss-Straße 5, Quickborn - 300 m Radius

CRS: ETRS 1989 UTM Zone 32N
 Autor: Stadt Quickborn, FB 7,
 Datum: 22.12.2023

DANord



0 30 60 120 Meter

 Maßstab: 1:5.000



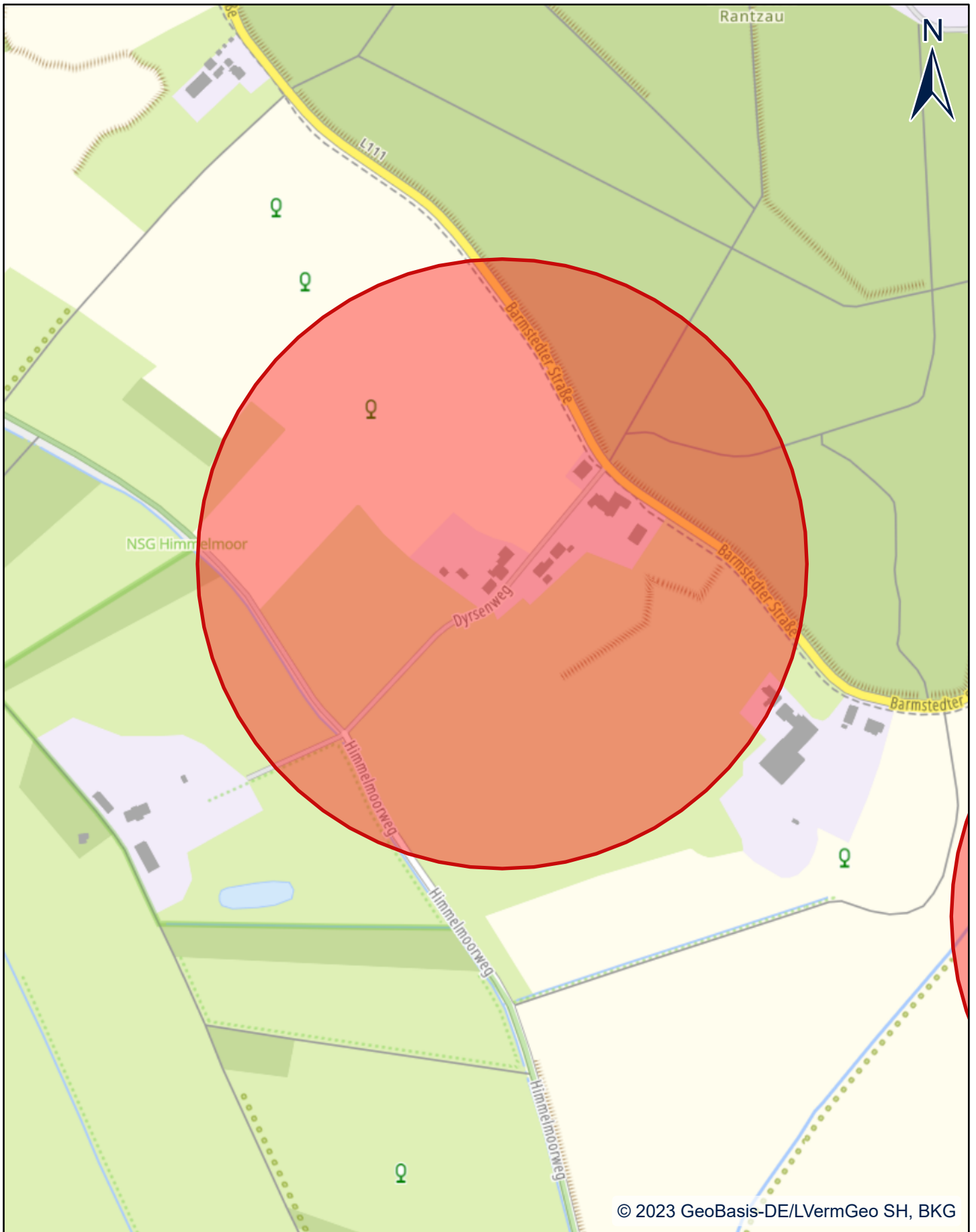
Dorfstraße 5, Dorfstraße 21, Dorfstraße 29, Pinneberger Straße 82, Pinneberger Straße 84, Schulweg 7, Quickborn - 300 m Radius

CRS: ETRS 1989 UTM Zone 32N
 Autor: Stadt Quickborn, FB 7,
 Datum: 22.12.2023

DANord



0 30 60 120 Meter
 Maßstab: 1:5.000




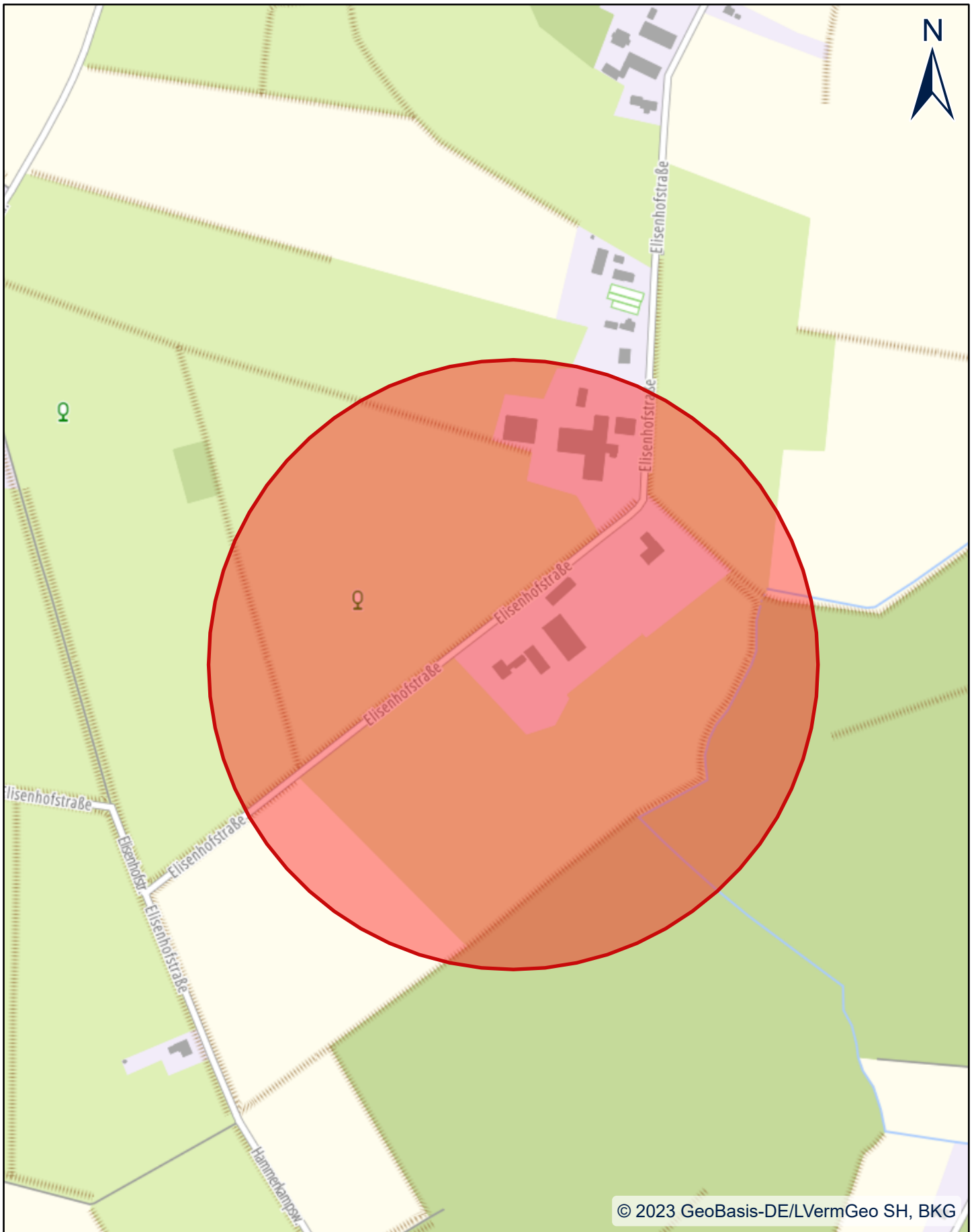
Dyrsenweg 2, Quickborn - 300 m Radius

CRS: ETRS 1989 UTM Zone 32N
 Autor: Stadt Quickborn, FB 7,
 Datum: 22.12.2023

DANord



0 30 60 120 Meter

 Maßstab: 1:5.000




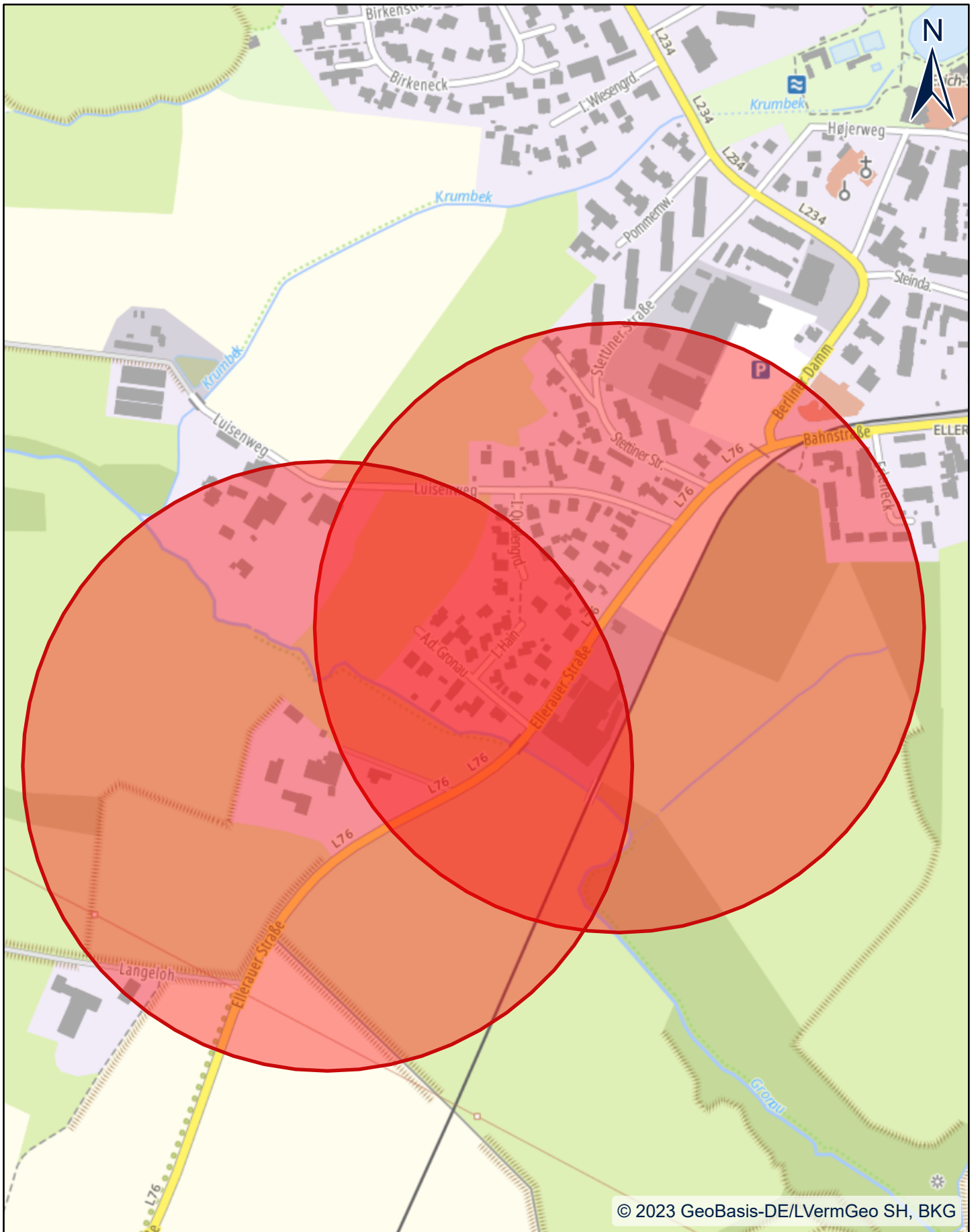
Eisenhofstraße 25, Quickborn - 300 m Radius

CRS: ETRS 1989 UTM Zone 32N
 Autor: Stadt Quickborn, FB 7,
 Datum: 22.12.2023

DANord



0 30 60 120 Meter

 Maßstab: 1:5.000




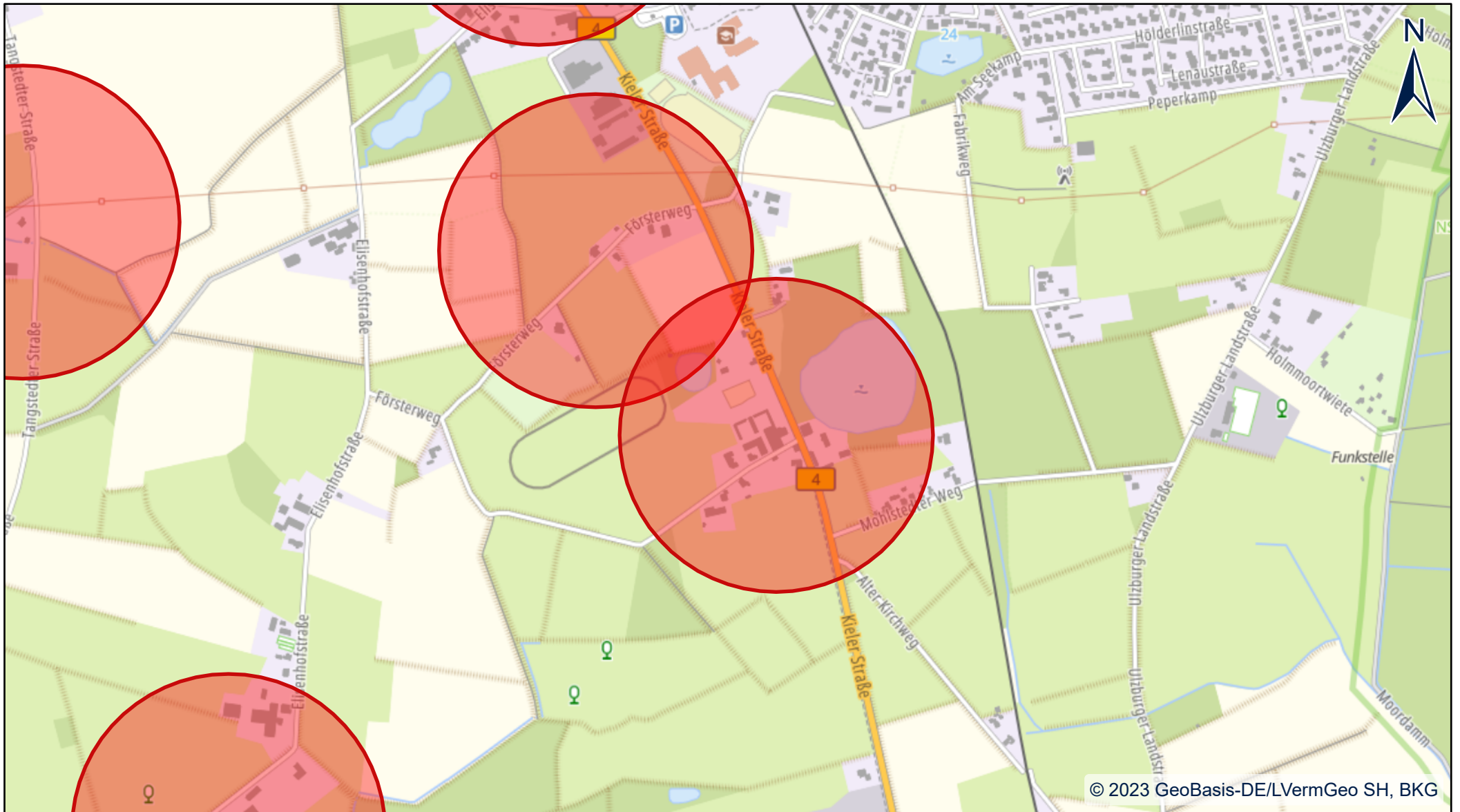
Ellerauer Straße 32 + 55, Quickborn - 300 m

CRS: ETRS 1989 UTM Zone 32N
 Autor: Stadt Quickborn, FB 7,
 Datum: 22.12.2023

DANord



0 30 60 120 Meter

 Maßstab: 1:5.000




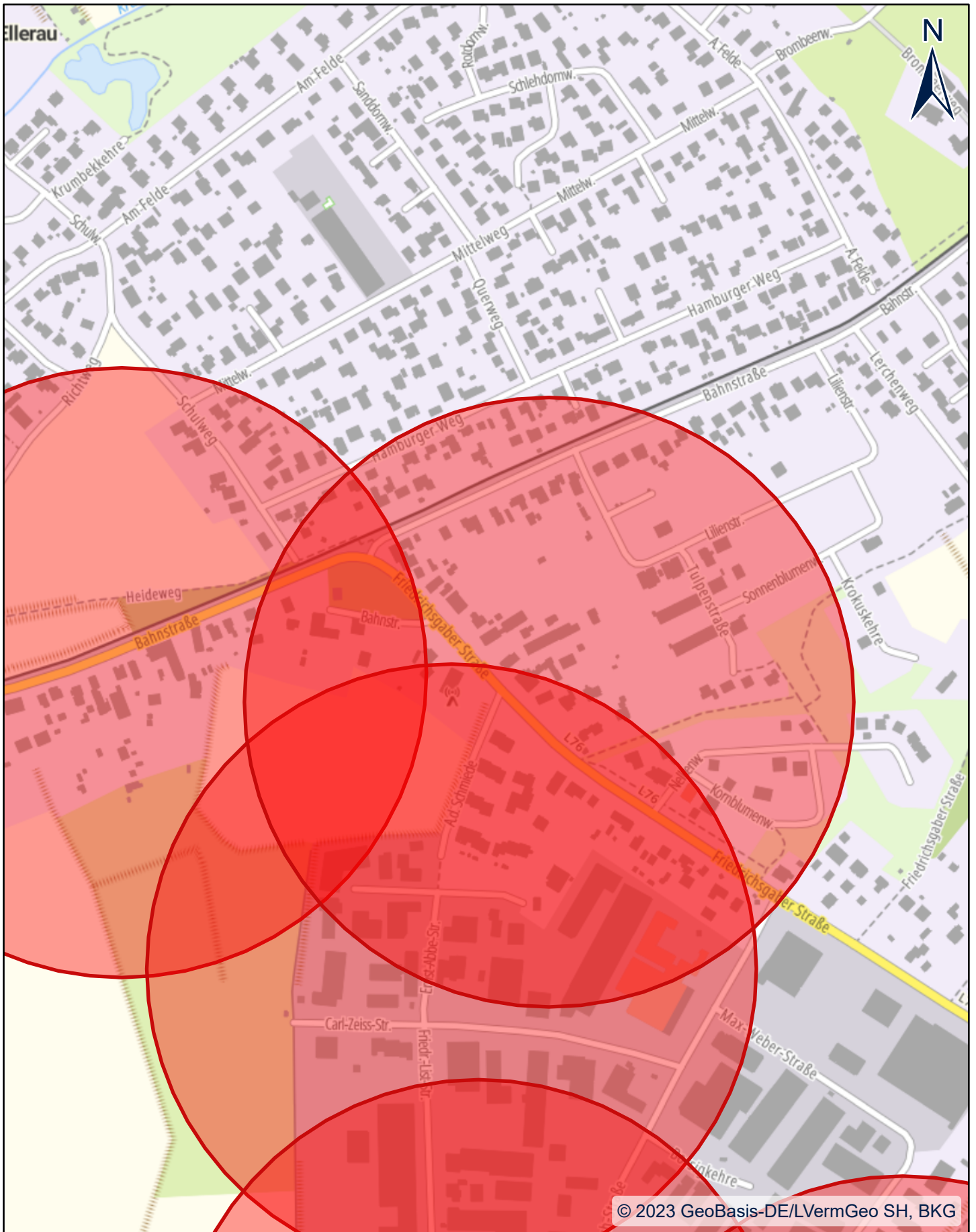
Försterweg 2, Immenhorstweg 2a, Quickborn - 300 m Radius

CRS: ETRS 1989 UTM Zone 32N
 Autor: Stadt Quickborn, FB 7,
 Datum: 22.12.2023

DigitalerAtlasNord



0 62,5125 250 Meter

 Maßstab: 1:10.000

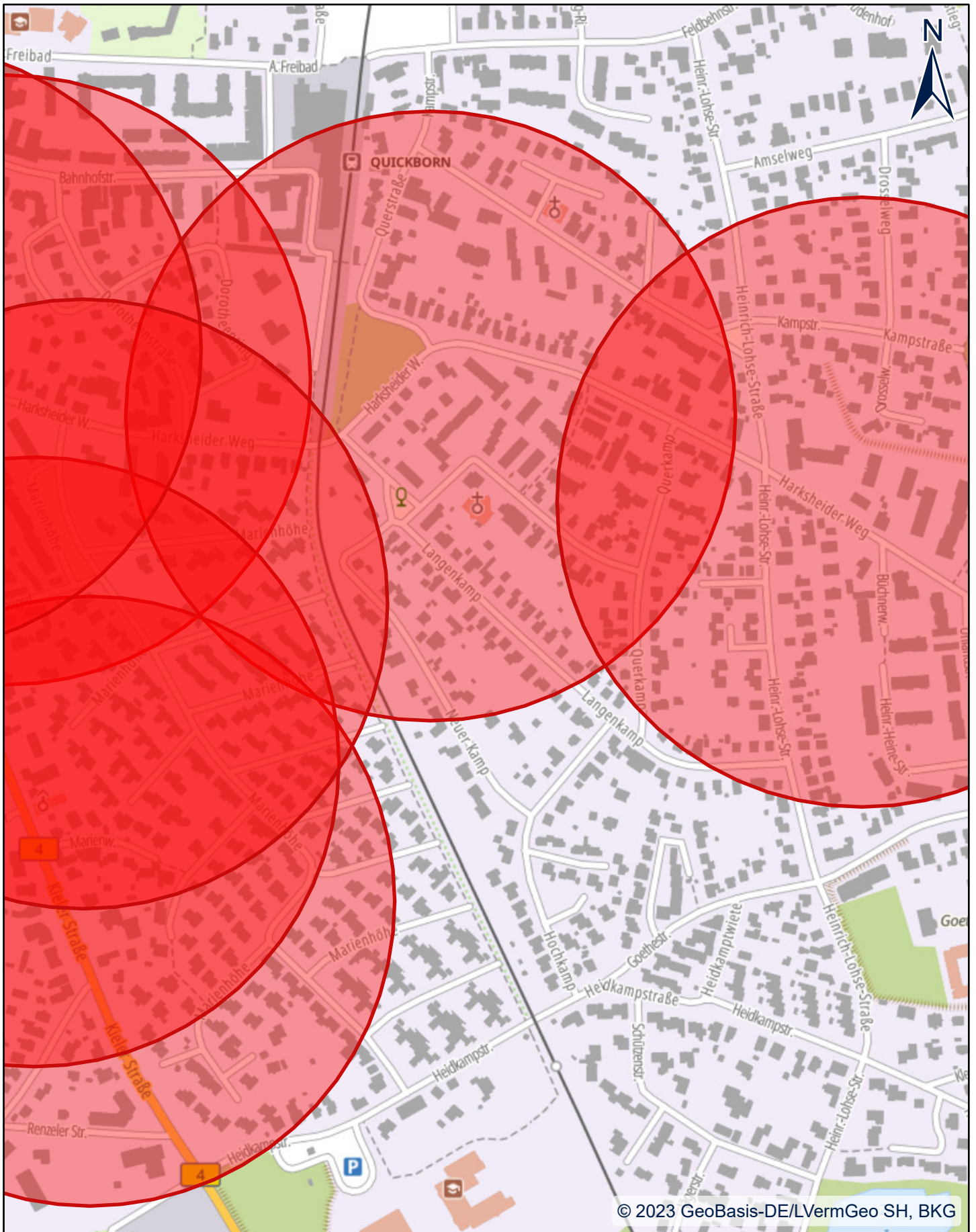


Friedrichsgaber Straße 19, Quickborn - 300 m

CRS: ETRS 1989 UTM Zone 32N
 Autor: Stadt Quickborn, FB 7,
 Datum: 22.12.2023



0 30 60 120 Meter
 Mastab: 1:5.000



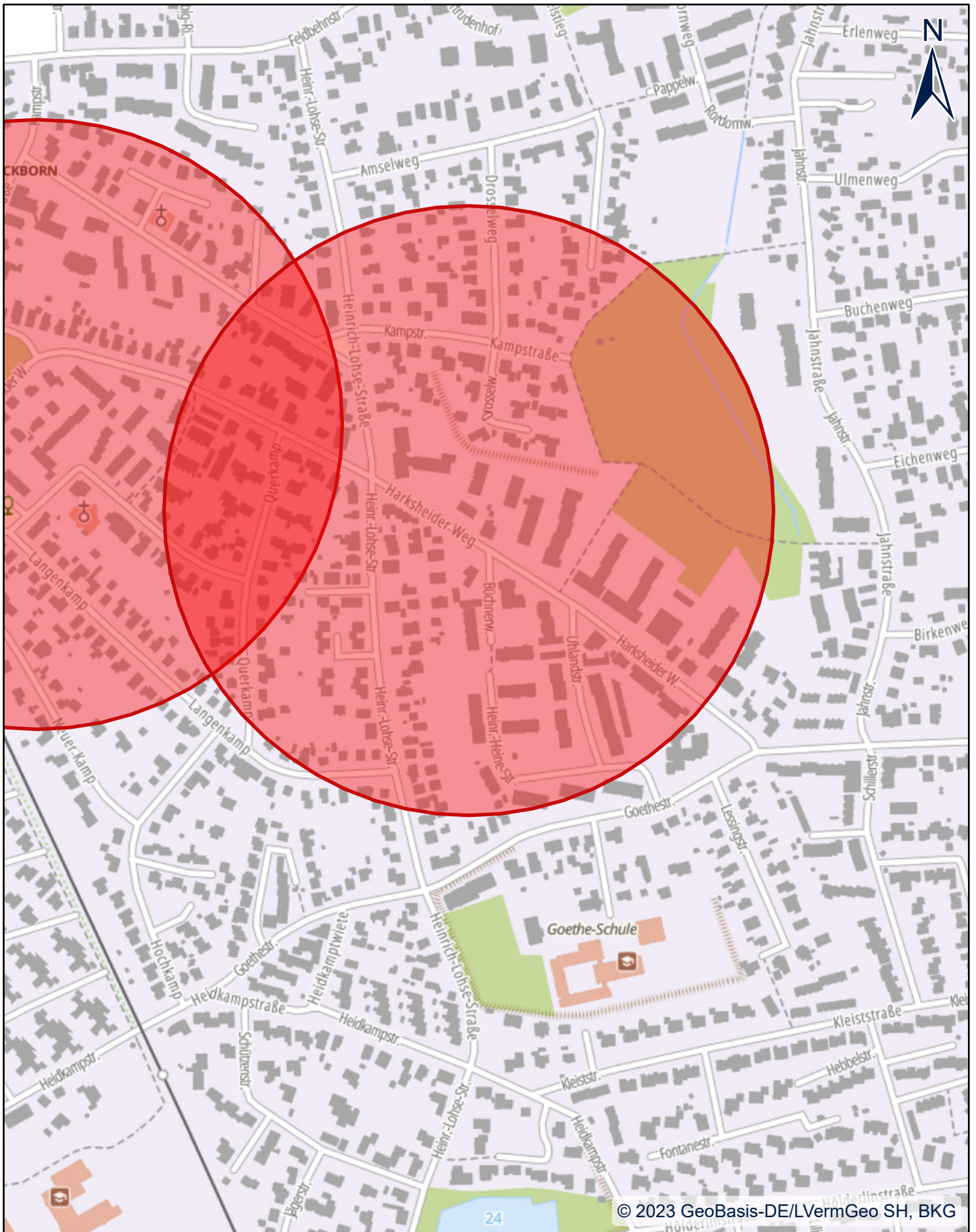
Harksheider Weg 42a, Quickborn - 300 m Radius

CRS: ETRS 1989 UTM Zone 32N
 Autor: Stadt Quickborn, FB 7,
 Datum: 22.12.2023



0 30 60 120 Meter

 Maßstab: 1:5.000



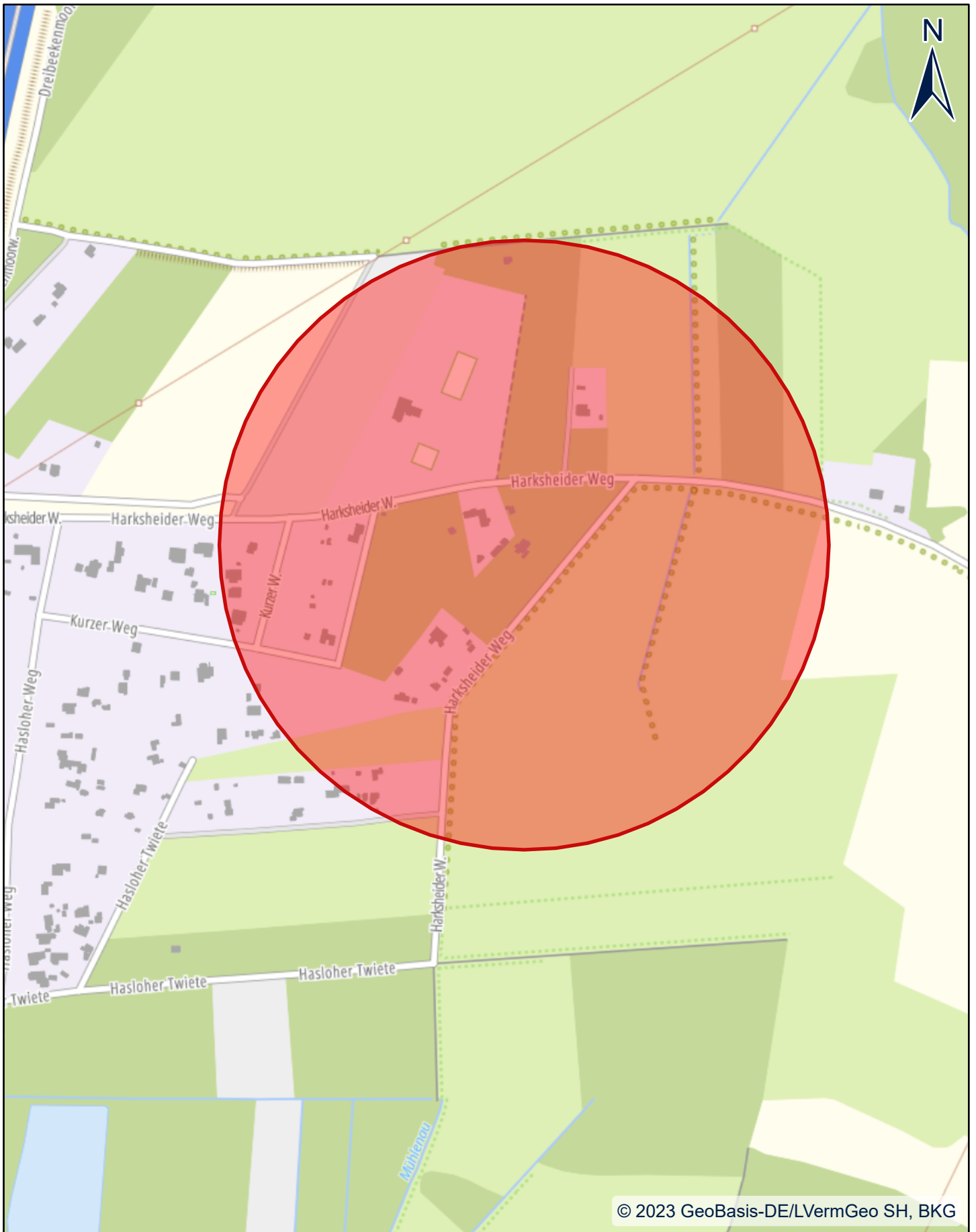
Harksheider Weg 87, Quickborn - 300 m Radius

CRS: ETRS 1989 UTM Zone 32N
 Autor: Stadt Quickborn, FB 7,
 Datum: 22.12.2023



0 30 60 120 Meter

 Maßstab: 1:5.000




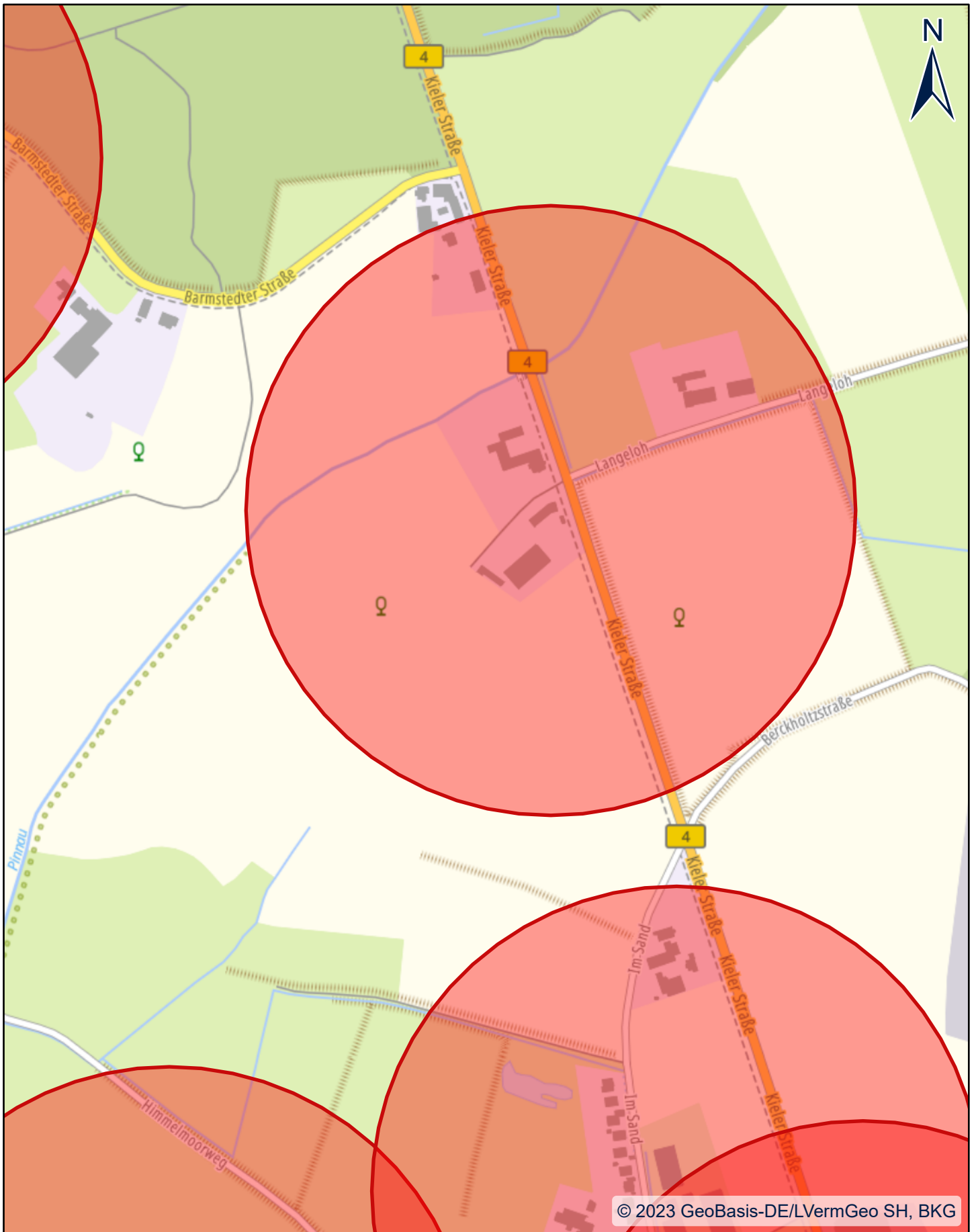
Harksheider Weg 310, Quickborn - 300 m Radius

CRS: ETRS 1989 UTM Zone 32N
 Autor: Stadt Quickborn, FB 7,
 Datum: 22.12.2023

DANord



0 30 60 120 Meter

 Maßstab: 1:5.000




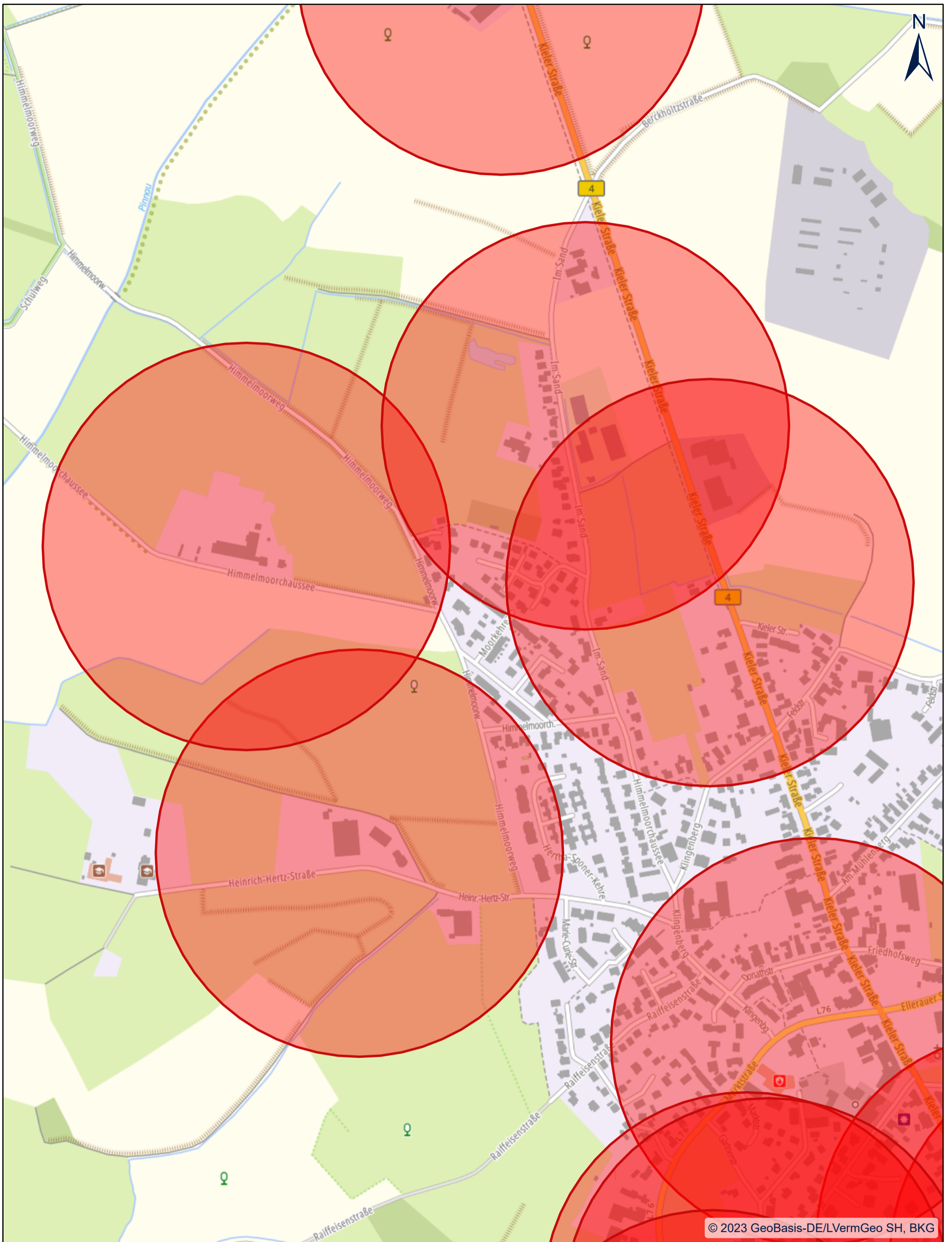
Kieler Straße 151, Quickborn - 300 m Radius

CRS: ETRS 1989 UTM Zone 32N
 Autor: Stadt Quickborn, FB 7,
 Datum: 22.12.2023

DANord



0 30 60 120 Meter

 Maßstab: 1:5.000



© 2023 GeoBasis-DE/LVermGeo SH, BKG

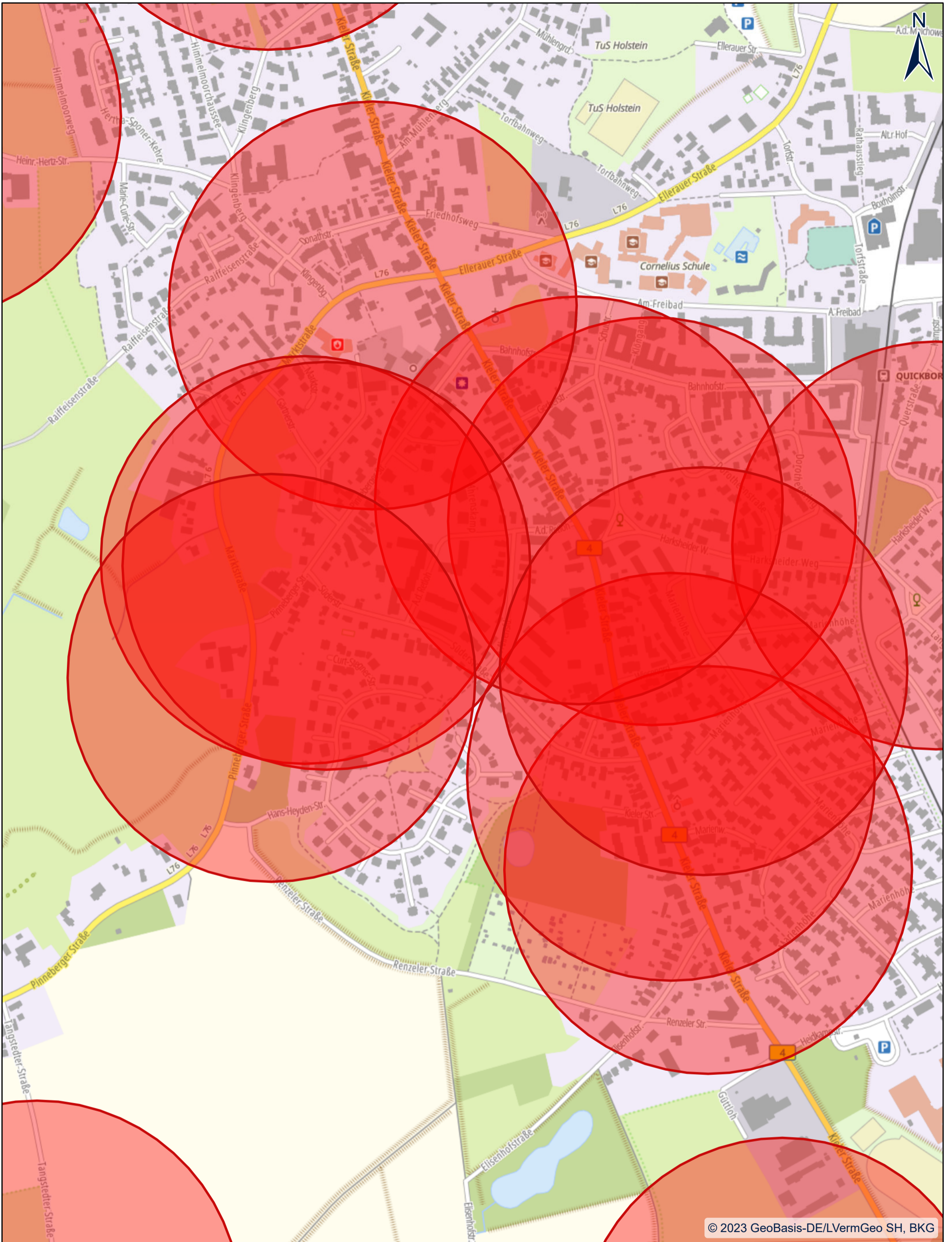
Heinrich-Hertz-Straße 18, Himmelmoorchaussee 50, Im Sand 20, Kieler Straße 147, Quickborn - 300 m Radius

CRS: ETRS 1989 UTM Zone 32N
 Autor: Stadt Quickborn, FB 7,
 Datum: 22.12.2023

DigitalerAtlasNord



0 30 60 120 Meter
 Mastab: 1:5.000



© 2023 GeoBasis-DE/LVermGeo SH, BKG

Harksheider Weg 3, Kieler Straße 34, Kieler Straße 48-50, Kieler Straße 84, Marktstraße 5, Pinneberger Straße 22, Pinneberger Straße 35, Pinneberger Straße 51, Wiesengrund 6, Quickborn - 300 m Radius

CRS: ETRS 1989 UTM Zone 32N

Autor: Stadt Quickborn, FB 7,

Datum: 22.12.2023

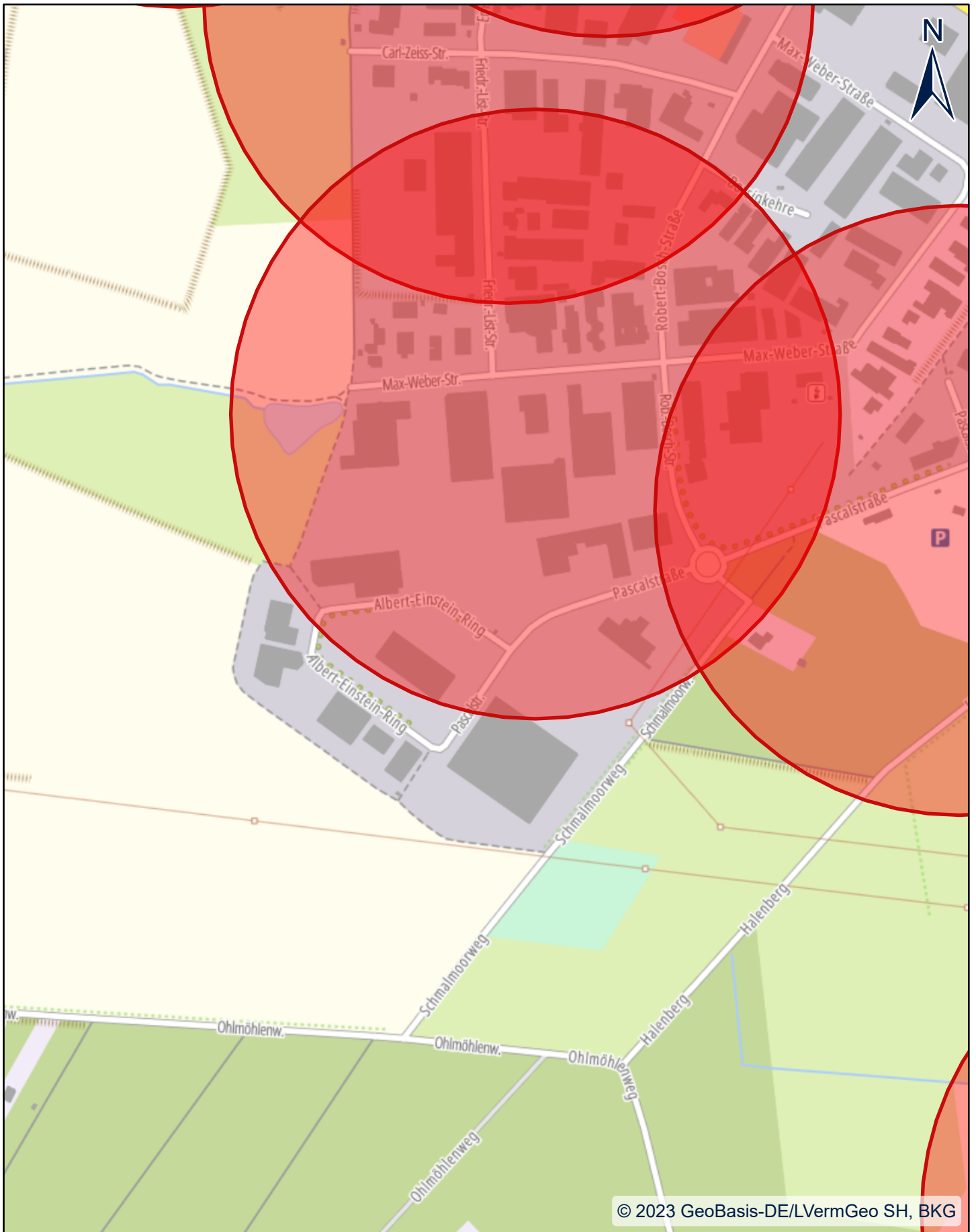
DigitalerAtlasNord



0 30 60 120 Meter



Maßstab: 1:5.000




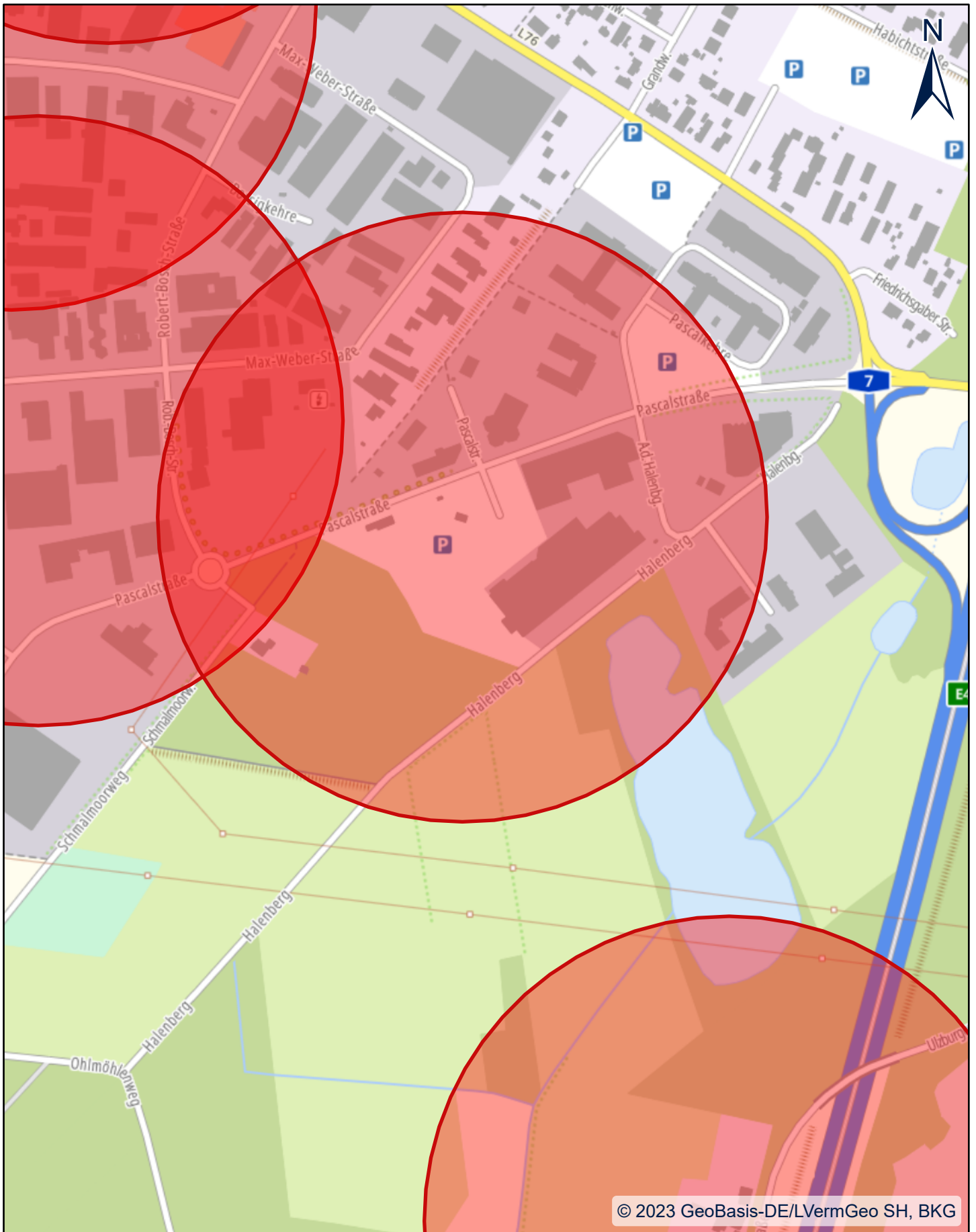
Max-Weber-Straße 10, Quickborn - 300 m Radius

CRS: ETRS 1989 UTM Zone 32N
 Autor: Stadt Quickborn, FB 7,
 Datum: 22.12.2023

DANord



0 30 60 120 Meter

 Maßstab: 1:5.000




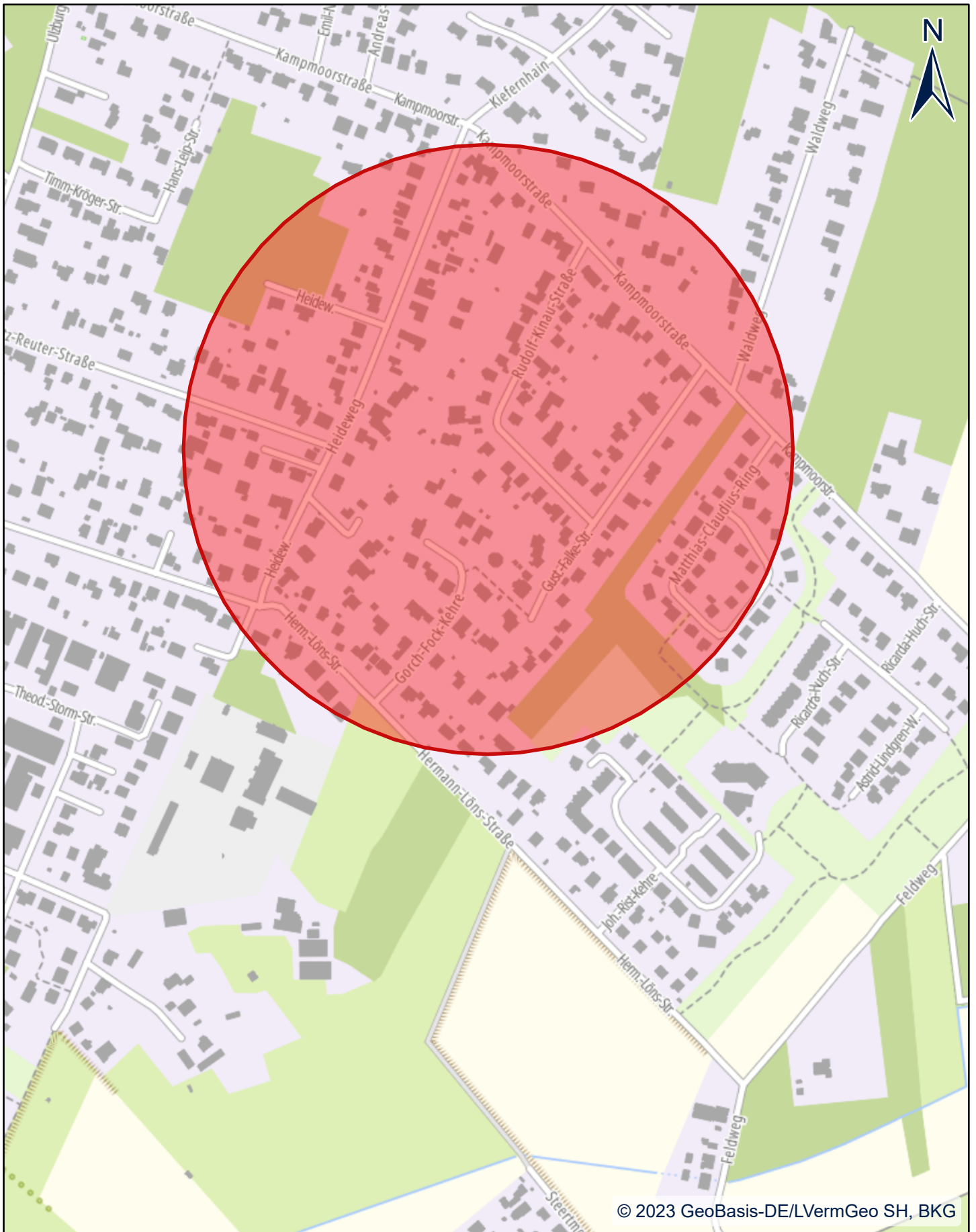
Pascalstraße 11, Quickborn - 300 m Radius

CRS: ETRS 1989 UTM Zone 32N
 Autor: Stadt Quickborn, FB 7,
 Datum: 22.12.2023

DANord



0 30 60 120 Meter

 Maßstab: 1:5.000



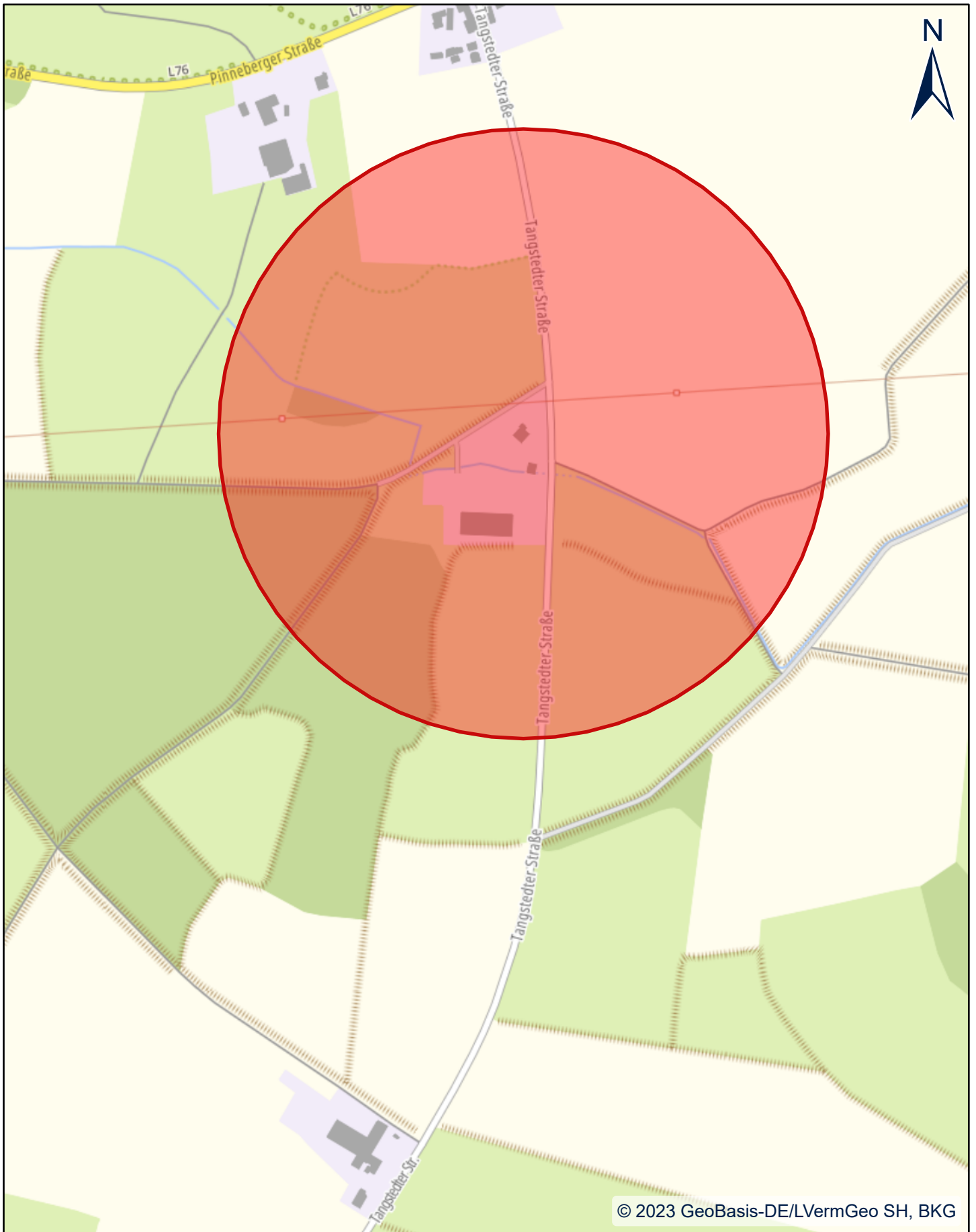
Rudolf-Kinau-Straße 18, Quickborn - 300 m

CRS: ETRS 1989 UTM Zone 32N
 Autor: Stadt Quickborn, FB 7,
 Datum: 22.12.2023



0 30 60 120 Meter

 Maßstab: 1:5.000




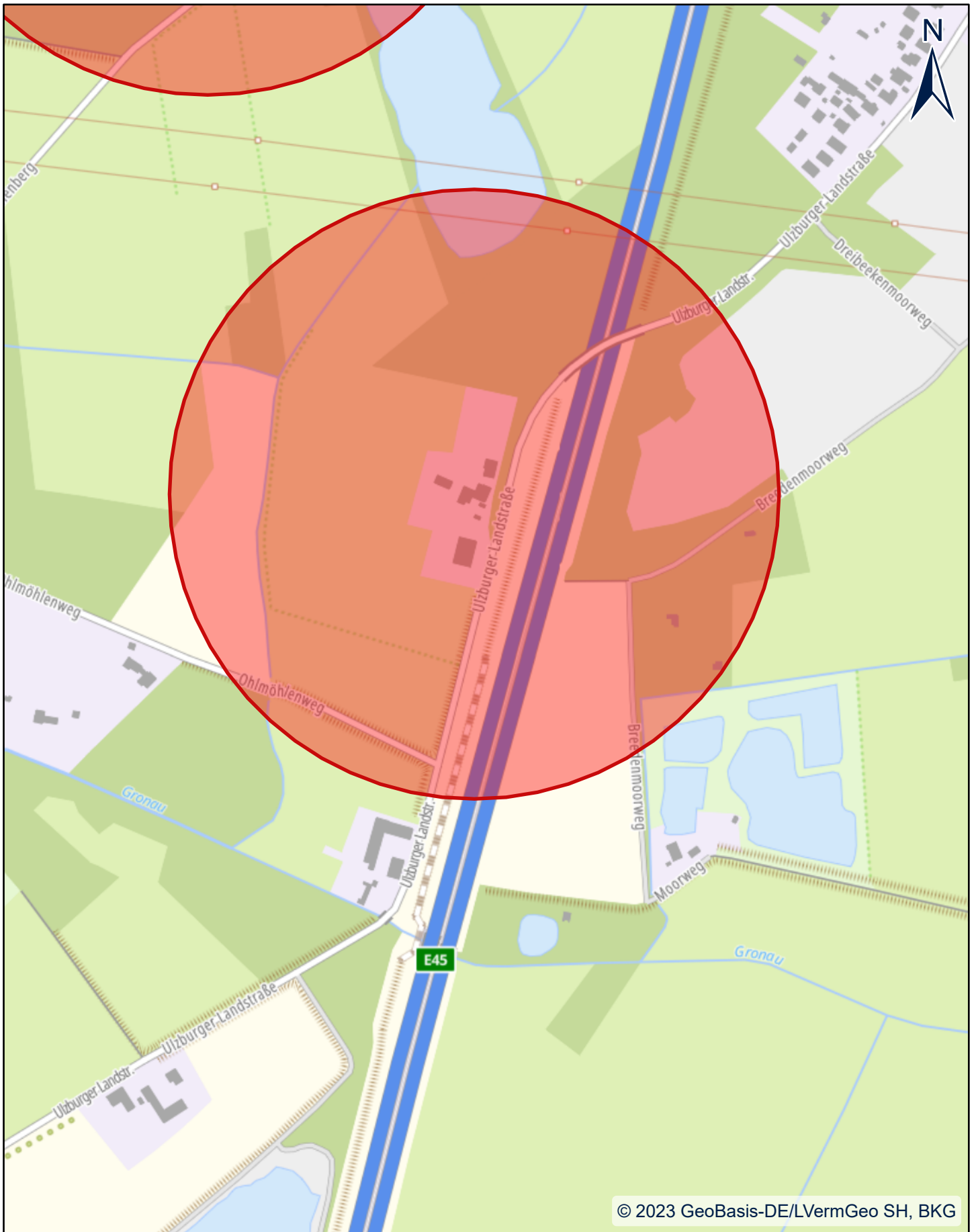
Tangstedter Straße 6, Quickborn - 300 m Radius

CRS: ETRS 1989 UTM Zone 32N
 Autor: Stadt Quickborn, FB 7,
 Datum: 22.12.2023

DANord



0 30 60 120 Meter

 Maßstab: 1:5.000




Ulzb. Landstraße 263, Quickborn - 300 m Radius

CRS: ETRS 1989 UTM Zone 32N
 Autor: Stadt Quickborn, FB 7,
 Datum: 22.12.2023

DANord



0 30 60 120 Meter

 Maßstab: 1:5.000